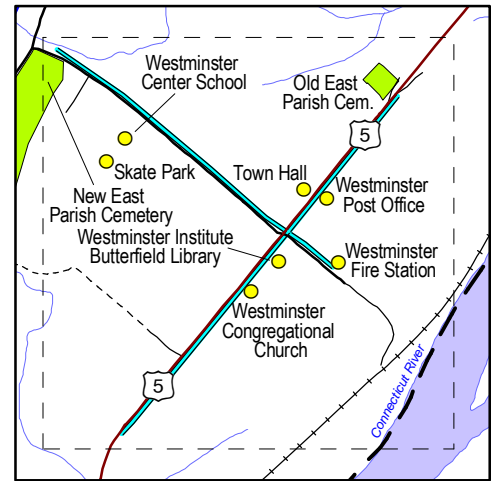
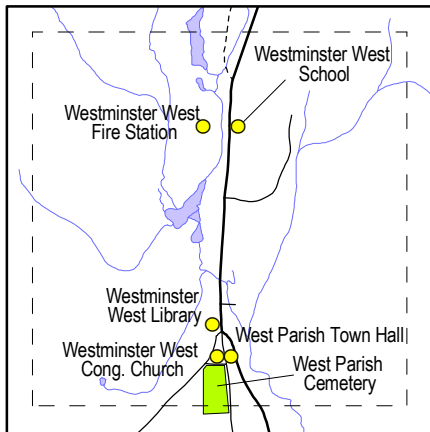


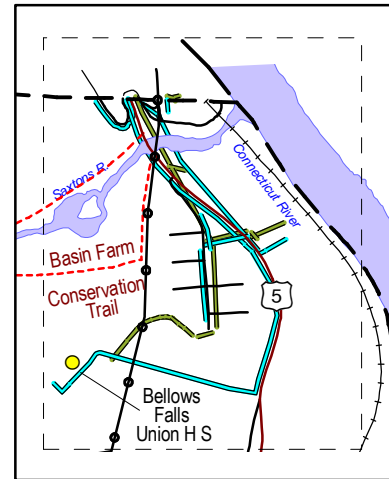
North Westminister



Westminister



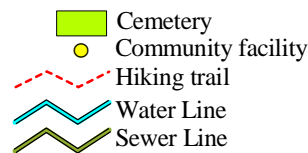
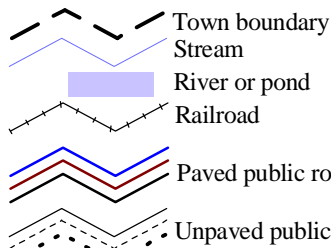
Westminister West



Kissell Hill

# Community Facilities/Utilities - Insets

## Town of Westminister, Vt.



Sources:

- Electric transmission lines are from VGIS ELTRN layer.
- Cemetery data were created using the 1:5000 town parcel coverage.
- Community facilities were identified by the Westminister Planning Commission.
- Conservation land boundaries were developed by WRC.
- Water and sewer lines in the North Westminister and Kissell Hill areas are part of the Bellows Falls water and sewer system.
- Water lines in the village of Westminister are part of the Westminister Aqueduct Society water system).

Notes:  
- This map should be used for planning purposes and general reference only.

